



Overview of Tracking Reports



**The following are examples of the
13 various standard tracking reports
available in Real Time.**

| Report Name: | Page #: |
|-----------------------------------|----------------|
| Event Report | 3 |
| Exception Engine On & Off Report | 4 |
| Exception Idling Report | 5 |
| Exception Overspeed Report | 6 |
| Exception Zone In & Out Report | 7 |
| Line Chart Report | 8 |
| Location Data Report | 9 |
| Monthly Usage and Distance Report | 10 |
| Replay Report | 11 |
| Speed Report | 12 |
| Start And Stop Report | 13 |
| Visit Report | 14 |
| Zone In & Out Report | 15 |

Event Report

Vehicle Name Aust_Test_4

Date From 22/12/09 00:00:00

Date To 22/12/09 23:59:59

Report Date 29/12/09

Download [HTML File](#)

Download [EXCEL File](#)

| Location | GPS Date | GPS Time | Vehicle Speed | Vehicle Status | Vehicle Event |
|--|----------|----------|---------------|----------------|-----------------------|
| 283 High Street, Kew VIC 3101, Australia | 22/12/09 | 16:19:46 | 0 kmph | Engine Off | Low Power Alert Begin |

Event Report

The purpose of this report is to capture a log of all events/alerts for the selected vehicle as they have occurred.

| Exception Engine On and Off Report | | |
|------------------------------------|----------------------------|--|
| Vehicle Name | UHQ416 | |
| Date From | 01/12/09 00:00:00 | |
| Date To | 29/12/09 23:59:59 | |
| Report Date | 29/12/09 | |
| Download | HTML File | |
| Download | EXCEL File | |

| Exception Name | Exception Occured | Location |
|------------------|-------------------|--|
| Ignition On Test | 29/12/09 18:04:32 | 78 Charles Street, Kew VIC 3101, Australia |
| Ignition On Test | 29/12/09 18:26:35 | 14 Damala Street, Doncaster East VIC 3109, Australia |

Exception Engine On & Off Report

The purpose of this report is to capture and report on a log of all triggered “Engine On and/or Engine Off” exceptions relating to vehicle selected as they have occurred.

| Exception Idling Report | | | |
|-------------------------|----------------------------|--|----------|
| Vehicle Name | UHQ416 | | |
| Date From | 01/12/09 00:00:00 | | |
| Date To | 29/12/09 23:59:59 | | |
| Report Date | 29/12/09 | | |
| Download | HTML File | | |
| Download | EXCEL File | | |
| Exception Name | Exception Occured | Location | Duration |
| Idling Test | 29/12/09 18:41:03 | 305 High Street, Kew VIC 3101, Australia | 6Minutes |

Exception Idling Report

The purpose of this report is to capture and report on a log of all triggered “Idling Time” exceptions relating to the Vehicle selected that have remained Idle for a pre-determined period, as they have occurred.

Exception Overspeed Report

Vehicle Name: UHQ416
 Date From: 01/12/09 00:00:00
 Date To: 29/12/09 23:59:59
 Report Date: 29/12/09
 Download: [HTML File](#)
 Download: [EXCEL File](#)

| Exception Name | Duration | Start Time | End Time | Start Location | End Location | Speed |
|----------------|-----------|----------------------|----------------------|--|---|------------|
| Overspeed 80 | 5 Minutes | 29/12/09 18:33:03 | 29/12/09 18:37:48 | Eastern Fwy, Melbourne, Near 5 Gregory Court, Doncaster VIC 3108, Australia | Eastern Fwy, Melbourne, Near 11 Meldrum Street, Kew East VIC 3102, Australia | 80 kmph |

Exception Overspeed Report

The purpose of this report is to capture and report on a log of all triggered “Overspeed” exceptions relating to the vehicle selected that has exceeded a pre determined speed, as they have occurred.

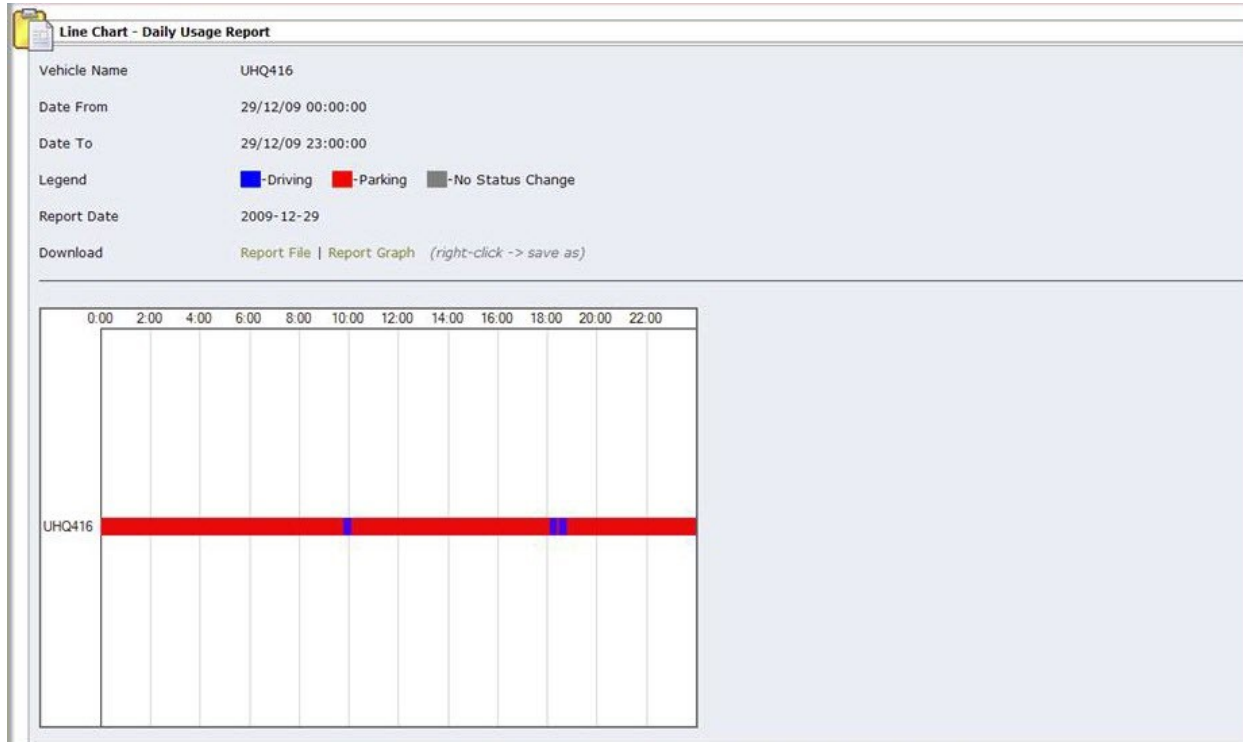
 **Exception Zone In and Out Report**

| | |
|--------------|----------------------------|
| Vehicle Name | UHQ416 |
| Date From | 01/12/09 00:00:00 |
| Date To | 29/12/09 23:59:59 |
| Report Date | 29/12/09 |
| Download | HTML File |
| Download | EXCEL File |

| Exception Name | Exception Occurred | Location | Zone Name |
|---------------------|--------------------|---|------------------|
| Kew Office Zone | 29/12/09 18:07:15 | 429 High Street, Kew VIC 3101, Australia | Kew Circular |
| Test Zone Exception | 29/12/09 18:10:00 | 807 High Street, Kew East VIC 3102, Australia | East Kew Polygon |
| Test Zone Exception | 29/12/09 18:11:30 | 91 Doncaster Road, Balwyn North VIC 3104, Australia | East Kew Polygon |
| Kew Office Zone | 29/12/09 18:40:18 | 19 Pakington Street, Kew VIC 3101, Australia | Kew Circular |

Exception Zone In & Out Report

The purpose of this report is to capture and report on a log of all triggered “Zone in and out” Exceptions relating to the selected vehicle that has entered and exited any of the pre-determined zone areas as they have occurred.



Line Chart Report

The purpose of this report is to capture and report graphically, when the selected vehicle has been driving or parked as they have occurred.

Location Data Report

Vehicle Name: UHQ416
 Date From: 29/12/09 00:00:00
 Date To: 29/12/09 23:59:59
 Report Date: 29/12/09
 Download: HTML File
 Download: EXCEL File

1 2 3 4 5

| GPS Date | Location | Vehicle Speed | Vehicle Status | Kms | Latitude/Longitude |
|-------------------|--|---------------|----------------|----------|----------------------|
| 29/12/09 01:55:21 | 14 Damala Street, Doncaster East VIC 3109, Australia | 0 kmph | Engine Off | 91103 km | -37.79388, 145.15413 |
| 29/12/09 05:55:21 | 14 Damala Street, Doncaster East VIC 3109, Australia | 0 kmph | Engine Off | 91103 km | -37.79386, 145.15410 |
| 29/12/09 09:47:18 | 14 Damala Street, Doncaster East VIC 3109, Australia | 0 kmph | Idling | 91103 km | -37.79384, 145.15413 |
| 29/12/09 09:47:32 | 14 Damala Street, Doncaster East VIC 3109, Australia | 0 kmph | Idling | 91103 km | -37.79383, 145.15414 |
| 29/12/09 09:47:47 | 14 Damala Street, Doncaster East VIC 3109, Australia | 0 kmph | Idling | 91103 km | -37.79382, 145.15415 |
| 29/12/09 09:48:02 | 14 Damala Street, Doncaster East VIC 3109, Australia | 0 kmph | Idling | 91103 km | -37.79381, 145.15416 |
| 29/12/09 09:48:17 | 14 Damala Street, Doncaster East VIC 3109, Australia | 0 kmph | Idling | 91103 km | -37.79383, 145.15414 |
| 29/12/09 09:48:32 | 14 Damala Street, Doncaster East VIC 3109, Australia | 0 kmph | Idling | 91103 km | -37.79384, 145.15412 |
| 29/12/09 09:48:47 | 14 Damala Street, Doncaster East VIC 3109, Australia | 0 kmph | Idling | 91103 km | -37.79384, 145.15413 |
| 29/12/09 09:49:02 | 14 Damala Street, Doncaster East VIC 3109, Australia | 0 kmph | Idling | 91103 km | -37.79386, 145.15414 |
| 29/12/09 09:49:17 | 14 Damala Street, Doncaster East VIC 3109, Australia | 0 kmph | Idling | 91103 km | -37.79386, 145.15416 |
| 29/12/09 09:49:32 | 14 Damala Street, Doncaster East VIC 3109, Australia | 0 kmph | Idling | 91103 km | -37.79384, 145.15416 |
| 29/12/09 | 14 Damala Street, Doncaster East VIC 3109, Australia | 0 kmph | Idling | 91103 km | -37.79382, |

Location Data Report

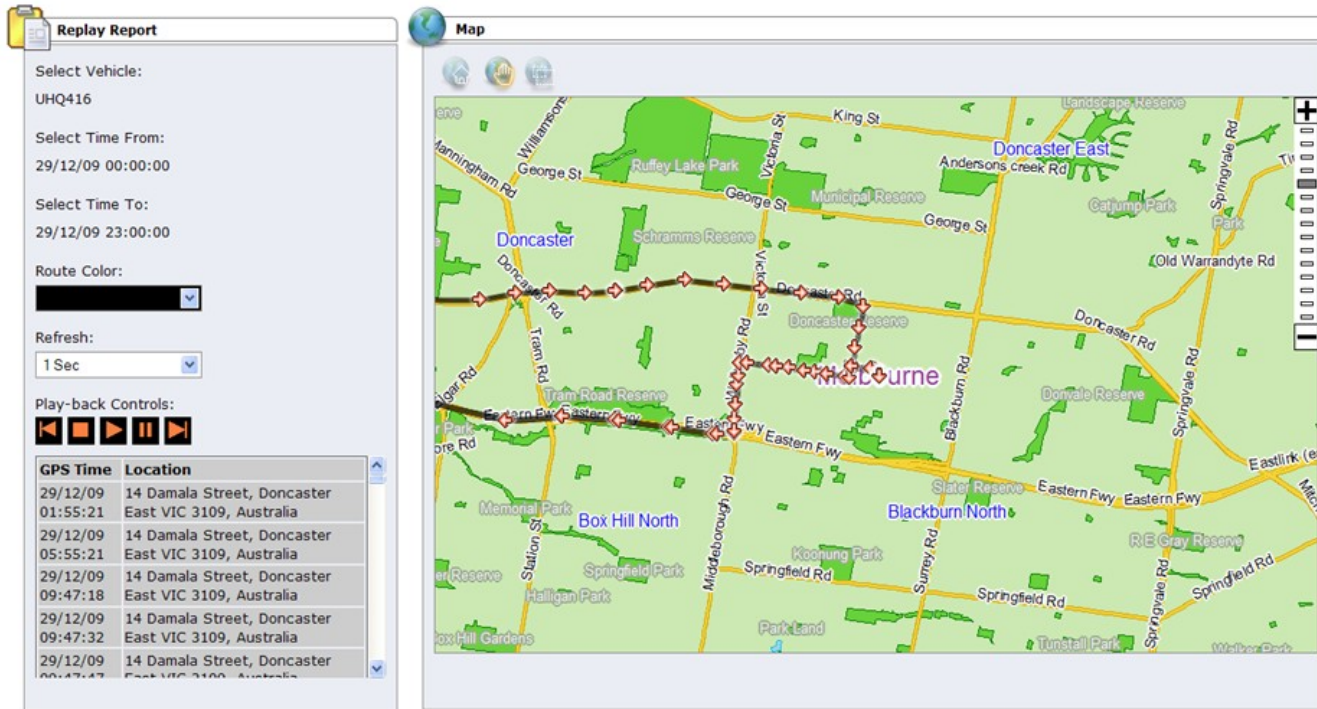
The purpose of this report is to report on the location and time of the selected vehicle, as per all of the captured/reported pings.

| Monthly Usage and Distance Report | | | | | | |
|-----------------------------------|-------------------|--|--|--|--|--|
| Vehicle Name | VT_VIC_TEST | | | | | |
| Date From | 01/05/10 00:00:00 | | | | | |
| Date To | 21/05/10 23:59:59 | | | | | |
| Report Date | 21/05/10 | | | | | |
| Time Format | HH:mm | | | | | |
| Distance Unit | km | | | | | |
| Download | HTML File | | | | | |
| Download | EXCEL File | | | | | |

| May 2010 | | | | | | |
|------------------|--------------------|--------------------|-------------------|-------------------|-------------------|------------------|
| S | M | T | W | T | F | S |
| | | | | | | 1 01:26 66 |
| 2 00:43 23 | 3 02:50 103 | 4 01:04 48 | 5 02:30 109 | 6 02:04 67 | 7 02:55 117 | 8 01:16 31 |
| 9 01:18 48 | 10 02:13 95 | 11 02:24 84 | 12 01:57 68 | 13 02:28 74 | 14 01:14 66 | 15 |
| 16 00:05 2 | 17 02:57 133 | 18 02:36 119 | 19 02:06 84 | 20 01:47 91 | 21 00:00 0 | 22 |
| 23 | 24 | 25 | 26 | 27 | 28 | 29 |
| 30 | 31 | | | | | |

Monthly Usage and Distance Report

The purpose of this report is to capture and report on the daily usage and approximate total distance travelled, for the selected Vehicle, as occurred.



Replay Report

Select Vehicle:
UHQ416

Select Time From:
29/12/09 00:00:00

Select Time To:
29/12/09 23:00:00

Route Color:
[Color Selection]

Refresh:
1 Sec

Play-back Controls:
[Play, Stop, Previous, Next, Refresh]

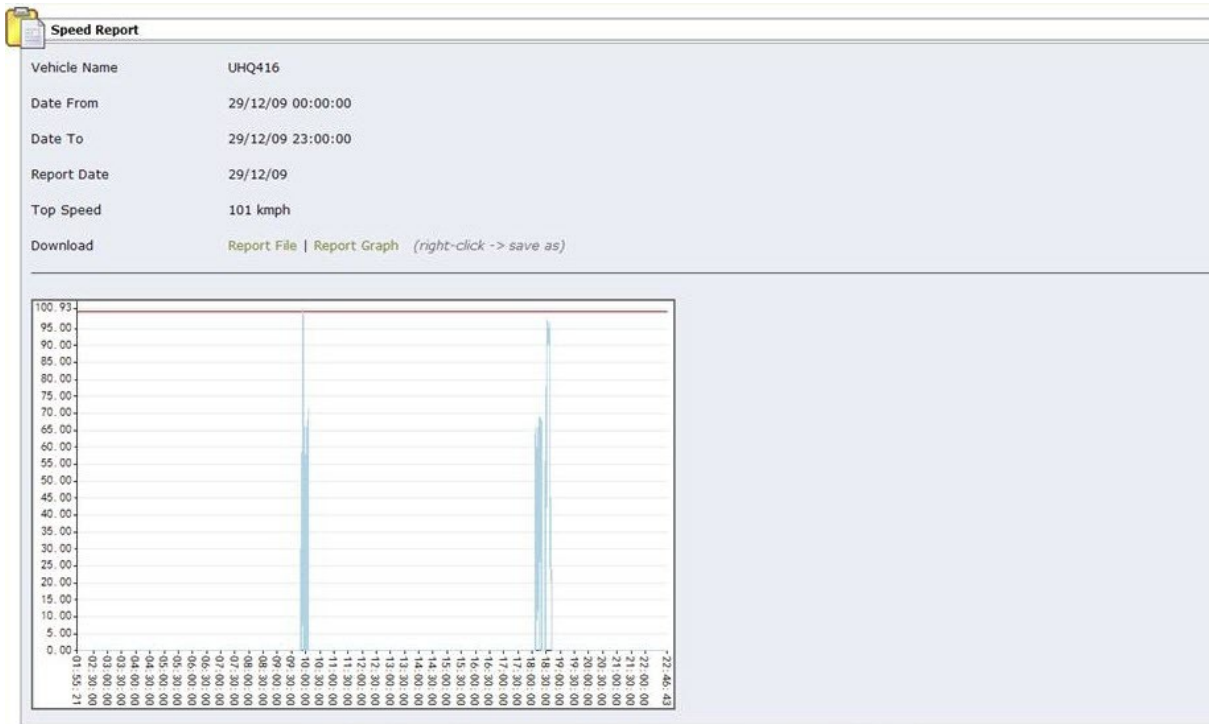
| GPS Time | Location |
|-------------------|---|
| 29/12/09 01:55:21 | 14 Damala Street, Doncaster East VIC 3109, Australia |
| 29/12/09 05:55:21 | 14 Damala Street, Doncaster East VIC 3109, Australia |
| 29/12/09 09:47:18 | 14 Damala Street, Doncaster East VIC 3109, Australia |
| 29/12/09 09:47:32 | 14 Damala Street, Doncaster East VIC 3109, Australia |
| 29/12/09 09:47:47 | 14 Damala Street, Doncaster East VIC 3109, Australia |

Map

The map displays a route taken by the vehicle UHQ416, marked with red diamonds and a red line. The route starts in Doncaster, moves south to Box Hill North, then east to Melbourne, and continues east through Blackburn North. The map shows various roads, parks, and reserves in the area.

Replay Report

The purpose of this report is to graphically report on the route taken by the Vehicle, as per all of the captured and reported pings.



Speed Report

The purpose of this report is to graphically report on the actual speed against a pre-defined reference speed of the selected Vehicle, as occurred.

Start And Stop Report

Vehicle Name: UHQ416
 Date From: 01/12/09 00:00:00
 Date To: 29/12/09 23:00:00
 Report Date: 29/12/09
 Download: [HTML File](#)
 Download: [EXCEL File](#)

1 2

| Start Time | Start Location | End Time | End Location | Duration | Distance Travelled |
|-------------------|--|-------------------|--|------------|--------------------|
| 15/12/09 14:14:55 | 261 High Street, Kew VIC 3101, Australia | 15/12/09 14:16:21 | 261 High Street, Kew VIC 3101, Australia | 1 Minutes | 0 km |
| 15/12/09 14:16:58 | 78 Bell Street, Preston VIC 3072, Australia | 15/12/09 14:31:58 | 261 High Street, Kew VIC 3101, Australia | 15 Minutes | 7 km |
| 16/12/09 12:56:11 | 294 High Street, Kew VIC 3101, Australia | 16/12/09 12:56:25 | 294 High Street, Kew VIC 3101, Australia | 0 Minutes | 0 km |
| 16/12/09 12:57:33 | 294 High Street, Kew VIC 3101, Australia | 16/12/09 12:57:36 | 294 High Street, Kew VIC 3101, Australia | 0 Minutes | 0 km |
| 16/12/09 12:57:38 | 294 High Street, Kew VIC 3101, Australia | 16/12/09 12:58:01 | 294 High Street, Kew VIC 3101, Australia | 0 Minutes | 0 km |
| 16/12/09 13:00:49 | 294 High Street, Kew VIC 3101, Australia | 16/12/09 13:02:36 | 294 High Street, Kew VIC 3101, Australia | 2 Minutes | 0 km |
| 16/12/09 13:08:57 | 290 High Street, Kew VIC 3101, Australia | 16/12/09 13:09:06 | 290 High Street, Kew VIC 3101, Australia | 0 Minutes | 0 km |
| 16/12/09 13:15:50 | 294 High Street, Kew VIC 3101, Australia | 16/12/09 13:19:47 | 294 High Street, Kew VIC 3101, Australia | 4 Minutes | 0 km |
| 16/12/09 13:21:34 | 294 High Street, Kew VIC 3101, Australia | 16/12/09 13:26:08 | 290 High Street, Kew VIC 3101, Australia | 5 Minutes | 1 km |
| 16/12/09 13:29:01 | 294 High Street, Kew VIC 3101, Australia | 16/12/09 13:30:05 | 294 High Street, Kew VIC 3101, Australia | 1 Minutes | 0 km |
| 16/12/09 13:34:35 | 290 High Street, Kew VIC 3101, Australia | 16/12/09 13:43:09 | 84 Charles Street, Kew VIC 3101, Australia | 9 Minutes | 4 km |
| 16/12/09 17:20:41 | 83 Charles Street, Kew VIC 3101, Australia | 16/12/09 17:44:00 | 14 Damala Street, Doncaster East VIC 3109, Australia | 23 Minutes | 12 km |
| 17/12/09 | 14 Damala Street, Doncaster East VIC 3109, Australia | 17/12/09 | 65 Charles Street, Kew VIC 3101, Australia | 18 | 13 km |

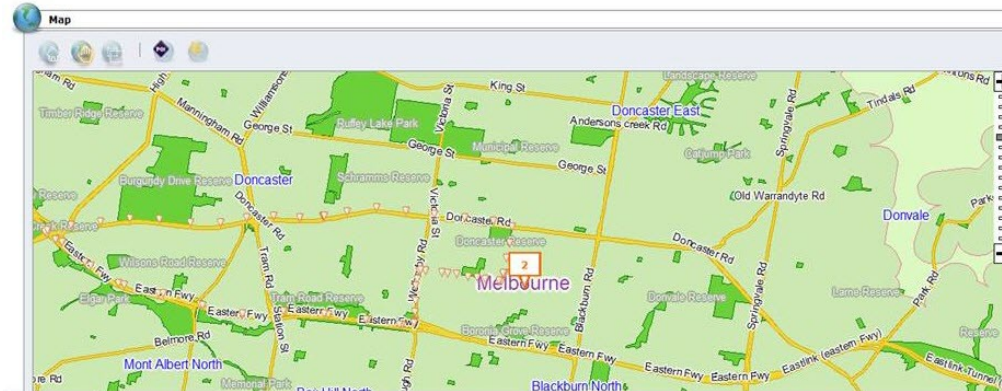
Start And Stop Report

The purpose of this report is to report on all trips including Start Time/Location and End Time/Location of the selected Vehicle, as occurred.

Visit Report

Vehicle Name: UHQ416
 Date From: 29/12/09 00:00:00
 Date To: 29/12/09 23:00:00
 Report Date: 29/12/09
 Download: HTML File
 Download: EXCEL File

| Stop No. | Start Time | End Time | Duration | Location |
|----------|-------------------|-------------------|-------------------|--|
| 0 | 29/12/09 01:55:21 | 29/12/09 09:47:18 | 7 Hour 52 Minutes | 14 Damala Street, Doncaster East VIC 3109, Australia |
| 1 | 29/12/09 10:06:09 | 29/12/09 18:04:32 | 7 Hour 58 Minutes | 76 Charles Street, Kew VIC 3101, Australia |
| 2 | 29/12/09 18:21:32 | 29/12/09 18:26:35 | 5 Minutes | 14 Damala Street, Doncaster East VIC 3109, Australia |
| 3 | 29/12/09 18:46:44 | | >= 240Minutes | 85 Charles Street, Kew VIC 3101, Australia |



Visit Report

The purpose of this report is to graphically report on the various trips taken from the selected Vehicle, in the order as they have occurred.

| GPS Timestamp | Event |
|-------------------|----------|
| 16/12/09 17:25:54 | In Zone |
| 16/12/09 17:30:09 | Out Zone |
| 17/12/09 09:21:15 | In Zone |
| 17/12/09 09:21:45 | Out Zone |
| 17/12/09 17:32:10 | In Zone |
| 17/12/09 17:37:55 | Out Zone |
| 18/12/09 08:42:21 | In Zone |
| 18/12/09 08:43:06 | Out Zone |
| 18/12/09 18:46:26 | In Zone |
| 18/12/09 18:49:41 | Out Zone |
| 22/12/09 13:42:48 | In Zone |
| 22/12/09 13:43:33 | Out Zone |
| 22/12/09 16:37:20 | In Zone |
| 22/12/09 16:40:35 | Out Zone |
| 23/12/09 12:06:41 | In Zone |
| 23/12/09 12:07:11 | Out Zone |
| 23/12/09 16:35:37 | In Zone |
| 23/12/09 16:36:52 | Out Zone |
| 29/12/09 10:03:17 | In Zone |
| 29/12/09 10:03:47 | Out Zone |
| 29/12/09 18:10:00 | In Zone |
| 29/12/09 18:11:30 | Out Zone |

Zone In & Out Report

The purpose of this report is to report on the number of times the selected vehicle, has entered and exited the selected pre-determined zone as they occurred.